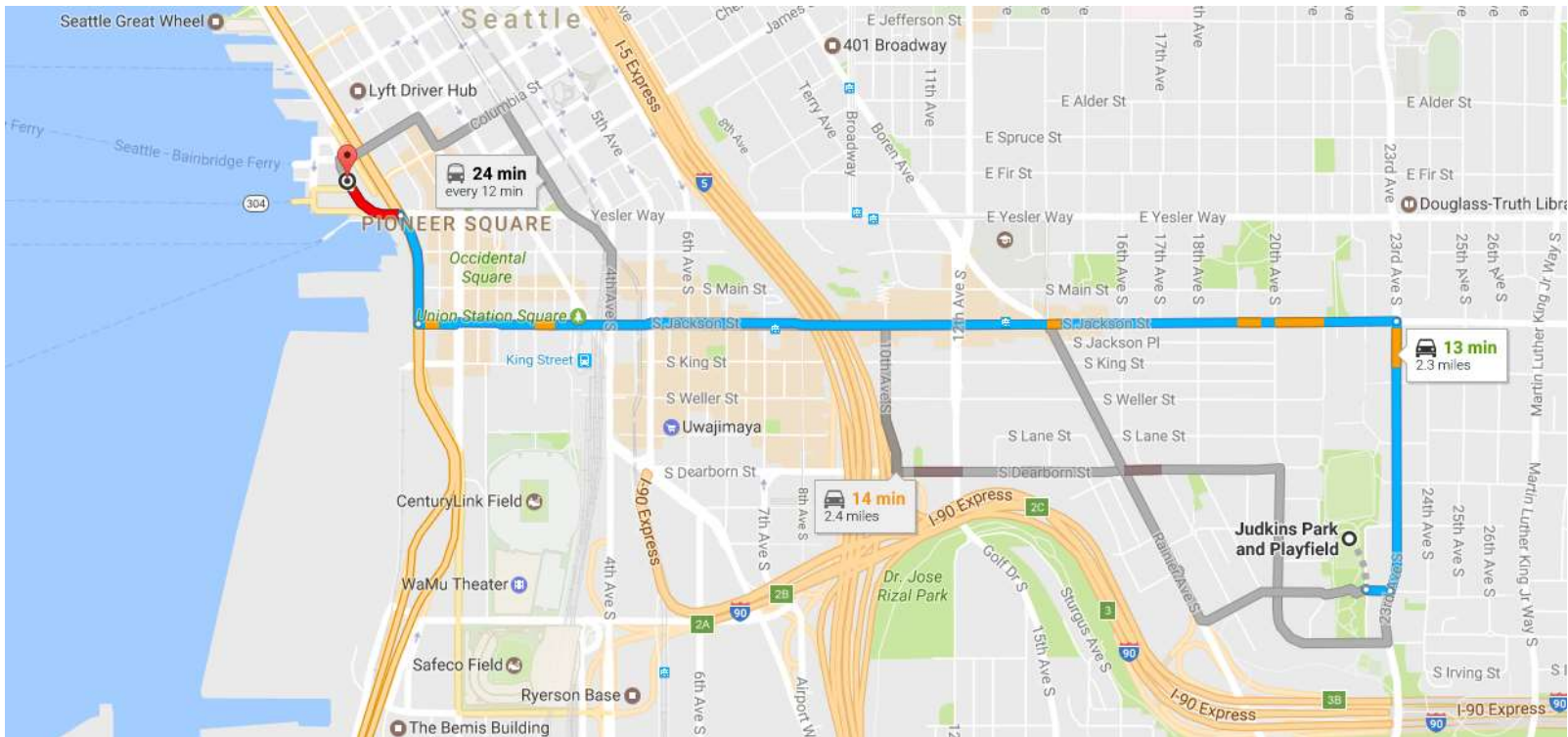


FERRY TERMINAL TO START OF MARCH



Walking Time: 46 minutes (a little over 2 miles depending on route)

Driving Time: 15- 20 minutes (traffic dependent)

Bus Transit Time (including walking to stops): 30 minutes

Useful links:

Google Maps: <https://goo.gl/kMEO6z>

One Bus Away: <http://onebusaway.org/> (download the app)

Womxn's March Seattle "Getting Here" page: <https://womxnsmarchseattle.wordpress.com/getting-here/>

Metro Trip Planner: <http://tripplanner.kingcounty.gov/hiwire>

FERRY TERMINAL TO START OF MARCH

[BUS OPTION A](https://goo.gl/TcvM9j)

From Pioneer Square Station Tunnel & 3rd Ave/James/Yesler Way

Bus No: 550

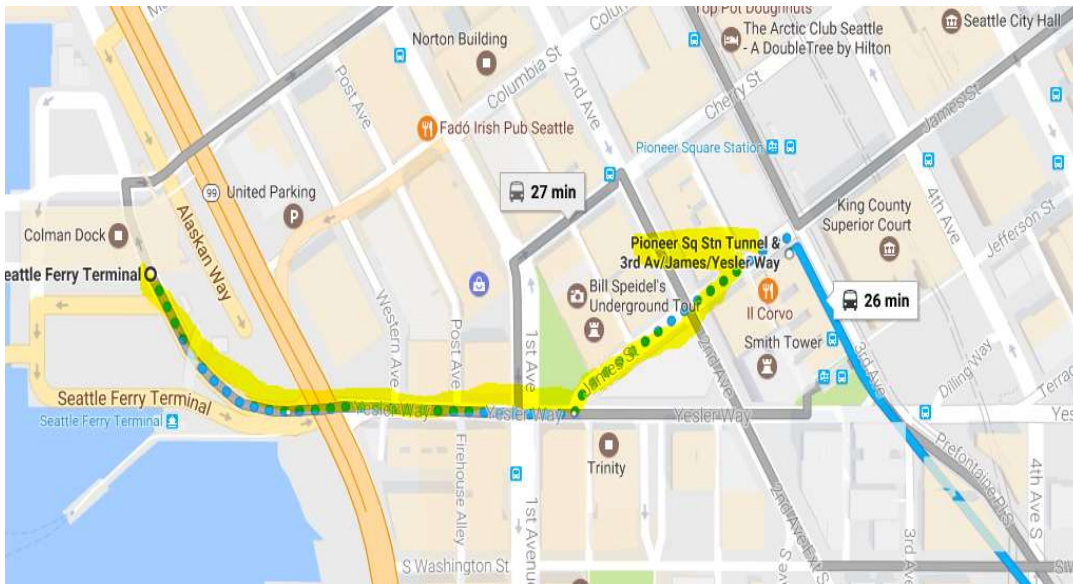
Leave as late as 9:48 am to arrive by 9:59 am

Walk to the first stop: Walk a short distance SE on Alaskan Way. Turn left on Pedestrian Walk. Walk a short distance NE on Pedestrian Walk. Bear left on Columbia St. Walk approx. 1 block NE on a significant grade on Columbia St. Turn right on 2nd Ave. Walk a short distance SE on 2nd Ave. Turn left on Cherry St. Walk a short distance NE on a significant grade on Cherry St. Turn right on Pedestrian Stai. Walk a short distance S on Pedestrian Stai. Walk straight on Pioneer Sq Sta Acrd. Walk a short distance SE on Pioneer Sq Sta Acrd. Walking time is approx. 12 minutes.

Total walking time: 21 minutes

Total cost: \$2.50-\$2.75 (bring exact change as the metro bus system does not provide change or pay \$3.00)

Total ride time: 5 minutes



9:43 AM from Pioneer Sq Stn Tunnel & 3rd Av/James/Yesler Way

\$2.50 21 min

SCHEDULE EXPLORER

9:33 AM ○ Seattle Ferry Terminal

Seattle, WA 98104



Walk

▼ About 10 min , 0.3 mi

9:43 AM ○ Pioneer Sq Stn Tunnel & 3rd Av/Ja...



550 Bellevue

▼ 5 min (2 stops)

9:48 AM ○ I-90 & Rainier Frwy STA



Walk

▼ About 11 min , 0.4 mi

9:59 AM ○ Judkins Park and Playfield

2150 S Norman St, Seattle, WA 98144

Cost: \$2.50

FERRY TERMINAL TO START OF MARCH

[BUS OPTION B](https://goo.gl/maps/3hL3wzERdr92)

Total cost: \$5.00

From Pioneer Square Station 9:32 at the latest to arrive by 10 am.

Walking Time: 9 minutes to station start

Cost: \$2.50

First : Take Link Rail to Angle Lake Station

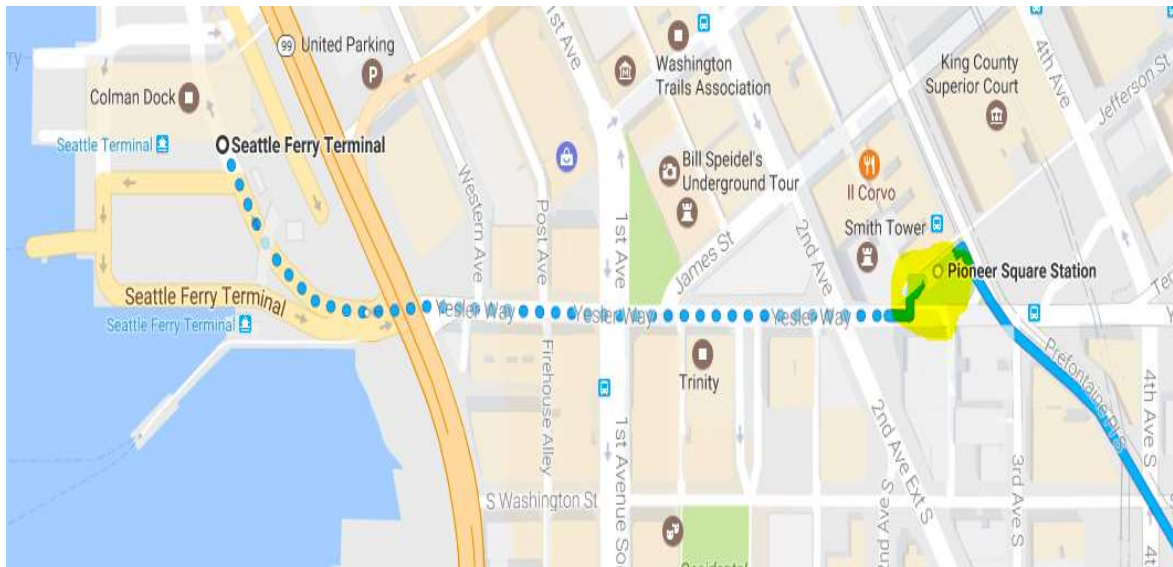
Get off at Mount Baker Stop

Walk about a minute to Rainier Ave S. & Mt. Baker TC

Bus: 48

Cost: \$2.50

Get off at stop 23rd Ave S. and S. Norman Street



LINK > 48

9:32 AM from Pioneer Square Station

\$5.00 11 min

SCHEDULE EXPLORER

9:23 AM	○ Seattle Ferry Terminal Seattle, WA 98104
	Walk About 9 min, 0.3 mi
9:32 AM	○ Pioneer Square Station
	LINK Angle Lake Station 11 min (5 stops)
9:43 AM	○ Mount Baker
	Walk About 1 min
9:50 AM	○ Rainier Ave S & MT Baker TC
	48 University District Central District 5 min (6 stops)
9:55 AM	○ 23rd Ave S & S Norman St

FERRY TERMINAL TO START OF MARCH

BUS OPTION C

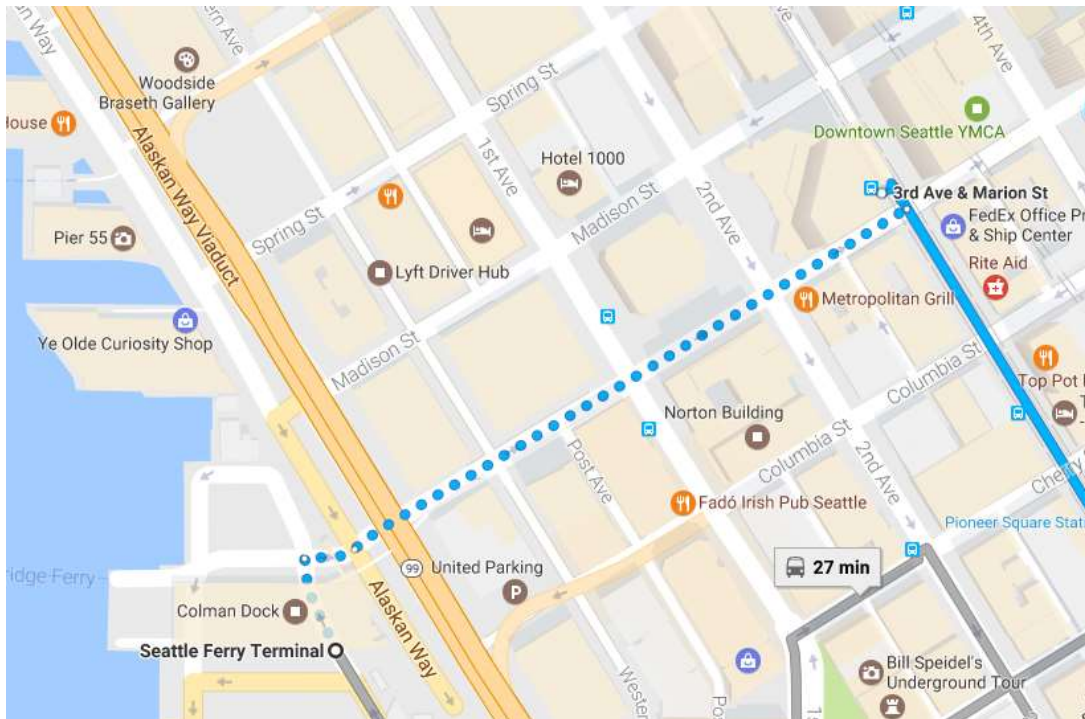
<https://goo.gl/maps/mcQq7BEoFwx>

BUS # 4

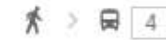
Departing from 3rd Ave and Marion Street at 9:12 to arrive by 9:41 am.

Cost: \$2.50

Walking Time: 11 minutes



9:12 AM (Saturday) - 9:41 AM (29 min)



9:21 AM from 3rd Ave & Marion St

\$2.50 11 min

SCHEDULE EXPLORER

9:12 AM Seattle Ferry Terminal

Seattle, WA 98104



Walk

▼ About 9 min , 0.3 mi

9:21 AM 3rd Ave & Marion St



Judkins Park Via 23rd Ave

▼ 18 min (14 stops)

9:39 AM 24th Ave S & S Norman St



Walk

▼ About 2 min , 0.1 mi

9:41 AM Judkins Park and Playfield

2150 S Norman St, Seattle, WA 98144

Cost: \$2.50

FERRY TERMINAL TO START OF MARCH

BUS OPTION D:

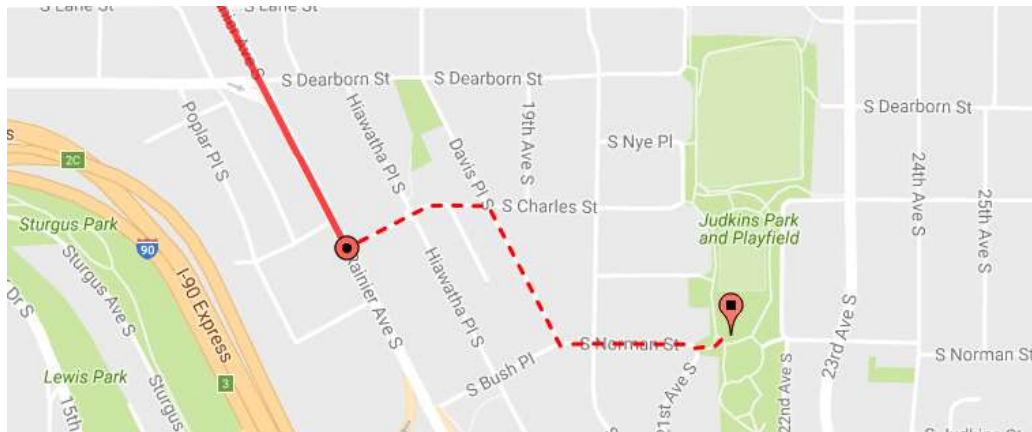
Bus no: 7

Walking Time: 9 minutes to first station, 11 minutes from drop off to park. Total walking time 20 minutes

Cost: \$2.75

Walk to the first stop: Walk a short distance NW on Alaskan Way. Turn right on Marion St. Walk approx. 2 blocks NE on a significant grade on Marion St. Turn left on 3rd Ave. Walk a short distance NW on 3rd Ave. Walking time is approx. 9 minutes . Depart bus At Stop: **Rainier Ave S & S Charles St (SB)**

Walk to your destination: Walk approx. 1 block NE on S Charles St. Turn right on Davis Pl S. Walk approx. 1 block SE on Davis Pl S. Turn left on S Norman St. Walk approx. 1 block E on S Norman St. Walk straight on Pedestrian Walk. Walk a short distance E on Pedestrian Walk. Walking time is approx. 11 minutes.



Trip Planning

9:37a 9 min	9:38a 11 min	9:34a 6 min
----------------	-----------------	----------------

Your trip for January 21, 2017

0 transfer

From: Seattle Ferry Terminal

Walk to the first stop: Walk a short distance NW on Alaskan Way. Turn right on Marion St. Walk approx. 2 blocks NE on a significant grade on Marion St. Turn left on 3rd Ave. Walk a short distance NW on 3rd Ave. Walking time is approx. 9 minutes.

7 RAINIER BEACH (Metro)

Leaving at 9:27a
At Stop: 3rd Ave & Marion St (SB)

On 7 RAINIER BEACH (Metro)

Arriving at 9:38a
At Stop: Rainier Ave S & S Charles St (SB)

Walk to your destination: Walk approx. 1 block NE on S Charles St. Turn right on Davis Pl S. Walk approx. 1 block SE on Davis Pl S. Turn left on S Norman St. Walk approx. 1 block E on S Norman St. Walk straight on Pedestrian Walk. Walk a short distance E on Pedestrian Walk. Walking time is approx. 11 minutes.

To: Judkins Park, Seattle

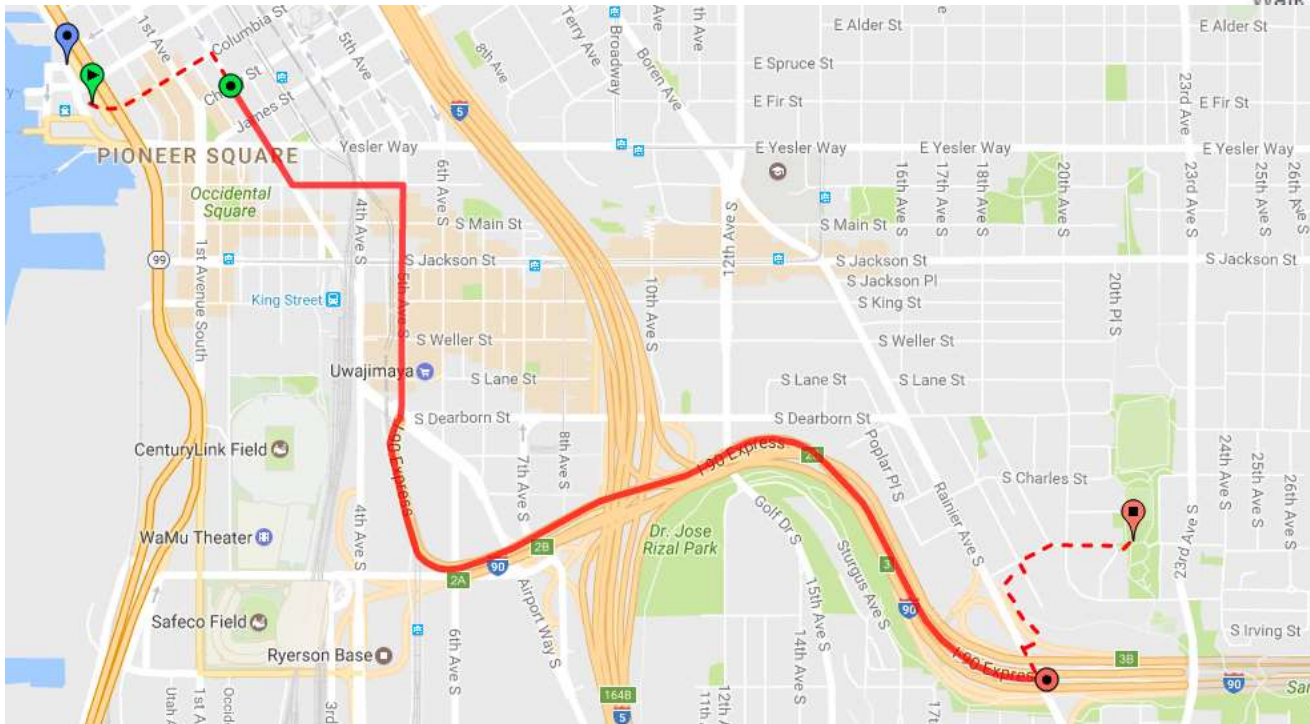
FERRY TERMINAL TO START OF MARCH

Bus Option E [\(source Metro Trip Planner\)](#)

Bus: 554 ISSAQUAH EXPRESS

Walk to the first stop: Walk a short distance SE on Alaskan Way. Turn left on Pedestrian Walk. Walk a short distance NE on Pedestrian Walk. Bear left on Columbia St. Walk approx. 1 block NE on a significant grade on Columbia St. Turn right on 2nd Ave. Walk a short distance SE on 2nd Ave. Walking time is approx. 8 minutes. Leave at 9:28 am to arrive by 10 am. **Depart Bus: I-90 & Rainier Avenue Freeway Station (EB) Walk to your destination:** Walk approx. 1 block NW on Rainier Ave S. Turn sharp right on Pedestrian Walk. Walk approx. 1 block N on Pedestrian Walk. Turn left on Hiawatha Pl S. Walk a short distance NW on Hiawatha Pl S. Turn right on S Bush Pl. Walk a short distance NE on S Bush Pl. Bear right on S Norman St. Walk approx. 1 block E on S Norman St. Walk straight on Pedestrian Walk. Walk a short distance E on Pedestrian Walk..

Walking time is approx. 13 minutes



Trip Planning

Option 1 Arriving at 9:37a 9 min	Option 2 Arriving at 9:38a 11 min	Option 3 Arriving at 9:34a 6 min
--	---	--

Your trip for January 21, 2017

0 transfer

From: Seattle Ferry Terminal

Walk to the first stop: Walk a short distance SE on Alaskan Way. Turn left on Pedestrian Walk. Walk a short distance NE on Pedestrian Walk. Bear left on Columbia St. Walk approx. 1 block NE on a significant grade on Columbia St. Turn right on 2nd Ave. Walk a short distance SE on 2nd Ave. Walking time is approx. 8 minutes.

554 ISSAQUAH EXPRESS (Sound Transit)
Departing at 9:28a
Destination: 2nd Ave & Cherry St (SB)

554 ISSAQUAH EXPRESS (Sound Transit)
Arriving at 9:37a
Origin: I-90 & Rainier Avenue Freeway Station (EB)

Walk to your destination: Walk approx. 1 block NW on Rainier Ave S. Turn sharp right on Pedestrian Walk. Walk approx. 1 block N on Pedestrian Walk. Turn left on Hiawatha Pl S. Walk a short distance NW on Hiawatha Pl S. Turn right on S Bush Pl. Walk a short distance NE on S Bush Pl. Bear right on S Norman St. Walk approx. 1 block E on S Norman St. Walk straight on Pedestrian Walk. Walk a short distance E on Pedestrian Walk..

Edit Trip

Print

Feedback

FERRY TERMINAL TO START OF MARCH

UBER POOL: Ride Sharing Service (grab a fellow marcher!)

Need: UBER APP: ANDROID <https://play.google.com/store/apps/details?id=com.ubercab&hl=en>

Apple (iphone users) <https://help.uber.com/h/bd546eae-73e0-49e3-a2da-0dbfa2a1d526>

Uber Information: <https://help.uber.com/h/5a9e5cd6-88f4-4597-b29a-4feb67d407c2>

Uber

Uber Seattle is offering **\$5 off uberPOOL trips** for anyone participating in the Women's March on Seattle on Saturday, January 21.

uberPOOL enables people going to the same place at the same time to share the journey. It's all about getting more people into fewer cars. This means cheaper rides for passengers and less traffic congestion. Here's how to access your discounted ride:

1. Open the Uber app and tap 'Payment' then 'Promotions'
2. Enter the promo code **WMWA2017**
3. Request an uberPOOL ride on Saturday, January 21* and the \$5 discount will automatically apply

*The WMWA2017 promotion is available for uberPOOL only and will be available for rides that start or end at Judkins Park or Seattle Center on **1/21/16 between 8 am and 4 pm**. This promotion is good for new and existing users.

FARE ESTIMATE:

<https://www.uber.com/fare-estimate/>

FERRY TERMINAL TO START OF MARCH

** Screen shot estimate without code as of 15th January 2016 (not guaranteed)

Other Options:

Yellow Cab: <http://www.seattleyellowcab.com/get-the-seattle-yellow-cab-mobile-app/>

Fare estimates for Seattle Taxi cars:

Rates are set by King County, so no matter what taxi company you select, the rates are the same.

- o **\$2.50 flat rate for picking you up.**
- o **\$2.50 per mile** *plus an additional gas surcharge that varies.*
- o 50 cents for every minute the taxi driver must wait.
- o 50 cents for each passenger over two. Children under 12 are excluded from this rule.
- o **\$32 flat rate for passengers going to SeaTac Airport from the central downtown hotel district.** SeaTac Airport to any destination is a metered rate (no flat rate for "from" the airport to your destination).
- o There is a \$1 tax for taxis departing SeaTac Airport.
- o A convenient tool to estimate your taxi fare is [TaxiFareFinder](#) — by entering your starting point and destination — the tool estimates your total cost for a taxicab.

Other Options:

Pending